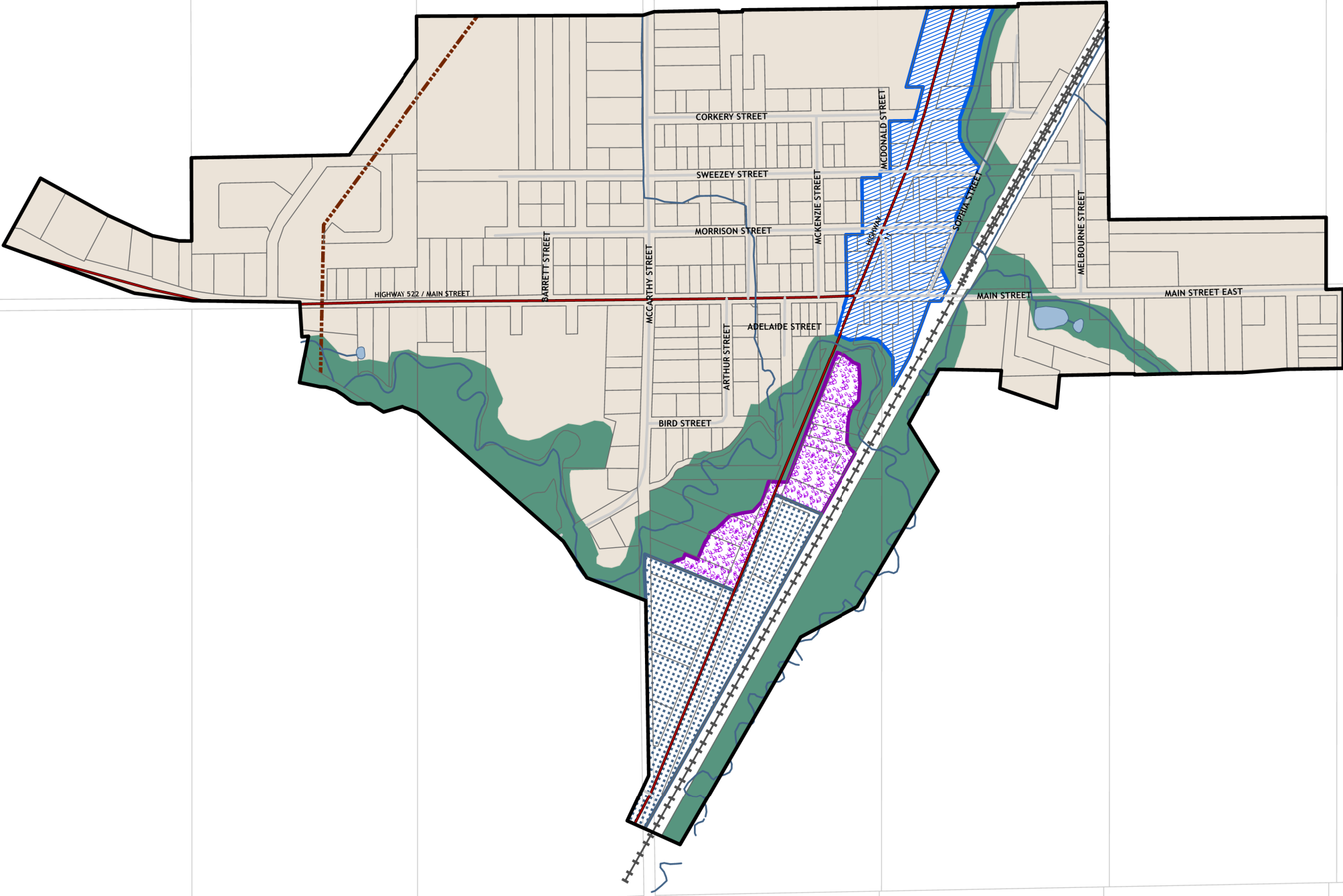















DRAFT

JULY 2025




LAND USE DESIGNATIONS

- | | | | | | |
|--|--------------------|---|--------------------|---|------------------|
|  | RESIDENTIAL |  | PROVINCIAL HIGHWAY |  | STREAMS / RIVERS |
|  | DOWNTOWN |  | MUNICIPAL ROADS |  | WATERBODIES |
|  | BUSINESS PARK |  | PIPELINE | | |
|  | OPEN SPACE |  | RAILWAY | | |
|  | HIGHWAY COMMERCIAL | | | | |



The information displayed on this map has been compiled from various sources. While every effort has been made to accurately depict the information, this map should not be relied on as being a precise indicator of locations. Copyright The Municipality of Powassan, 2025. All rights reserved.

May not be reproduced without permission. This is not survey data.



PLANScape

BUILDING COMMUNITY THROUGH PLANNING